



accessible things to do in Armidale

1. **Natural Wonders, Waterfalls and Gorges.** Dangars Gorge, Wollomombi Gorge, Point Lookout and Ebor Falls provide viewing platforms and short 500m wheelchair-friendly tracks that are easily accessible from the carpark area
2. **Self-Guided Heritage Drive:** View private residences, schools, the railway station, old Catholic Orphanage, *Boooloominbah* (55-room mansion at University of New England), impressive public buildings, monuments and parklands - approximately 25km.
3. **New England Regional Art Museum:** NERAM (open 10.00am-4.00pm Tuesday-Sunday) is home to over 3,500 works of art including the Howard Hinton and Coventry Collections.
4. **Aboriginal Cultural Centre and Keeping Place:** (open 9.00am-4.00pm Monday–Friday and 10.00am-2.00pm Saturday). Experience the diversity of Australian Aboriginal art and culture.
5. **Saumarez Homestead:** A National Trust property (gardens and farm buildings open 10.00am-4.00pm Sunday comprising an imposing house set in extensive English-style gardens and a complex of 12 farm buildings. Tour of the homestead is available on Sunday ONLY at 10.30am with wheelchair access to the downstairs area of the homestead.
6. **Museums:** The Museum of Antiquities and the Natural History Museum located at the University of New England house excellent collections of historical interest.
7. **Petersons Winery:** Cool climate award-winning wines, heritage-listed gardens, cellar door and guesthouse.
8. **Dumaresq Creek Biodiversity Track:** Explore the Dumaresq Creek track and discover some of the New England's amazing biodiversity.
9. **Self-guided Heritage Walk** (*in conjunction with Armidale Mobility Map*). Explore the heritage buildings, cathedrals, churches and the city of Armidale.

The Armidale Visitor Information Centre has a detailed list of accessible accommodation in Armidale including motels, bed & breakfasts, self contained and guesthouse accommodation.

Pop into the Visitor Information Centre (open seven days or phone 02 6770 3888) for further detail, maps or flyers on any of the information listed above.

There is an Armidale Mobility Map on the reverse to assist during your stay.

Armidale City Centre Mobility Map





M = Motel

H = Hotel (Pub)


C = Chemist

 = Free WiFi

 = Accessible Parking

 = Motorbike Parking

 = Pedestrian Crossing

 = Accessible toilet

ANZ: 206 Beardy Street West Mall

CBA: Cnr Dangar Street and Cinders Lane

Greater Building Society: 101 Faulkner Street

NAB: Cnr Dangar Street and The Mall

Newcastle Permanent: Cnr Dangar Street and Cinders Lane

Regional Australia Bank: Cnr Dangar and Rusden Streets

~ Armidale Guided Heritage Tour ~

Minibus Tour, 2-3 hours

Leaves at 10.00am, Monday-Saturday, from the Armidale Visitor Information Centre

Suggested Donation \$10pp

For bookings phone: 02 6770 3888